



Planned Cities on the Indus

MAIN IDEA

INTERACTION WITH ENVIRONMENT The first Indian civilization built well-planned cities on the banks of the Indus River.

WHY IT MATTERS NOW

The culture of India today has its roots in the civilization of the early Indus cities.

TERMS & NAMES

- subcontinent
- Harappan civilization
- monsoon

SETTING THE STAGE The great civilizations of Mesopotamia and Egypt rose and fell. They left behind much physical evidence about their ways of life. This is the case in what today is the area known as Pakistan and part of India where another civilization arose about 2500 B.C. However, historians know less about its origins and the reasons for its eventual decline than they do about the origins and decline of Mesopotamia and Egypt, because the language of the culture has not been translated.

TAKING NOTES

Drawing Conclusions

Use the graphic organizer to draw conclusions about Indus Valley civilizations.

Indus Valley	
Cities	fact
Language	fact
Trade	fact

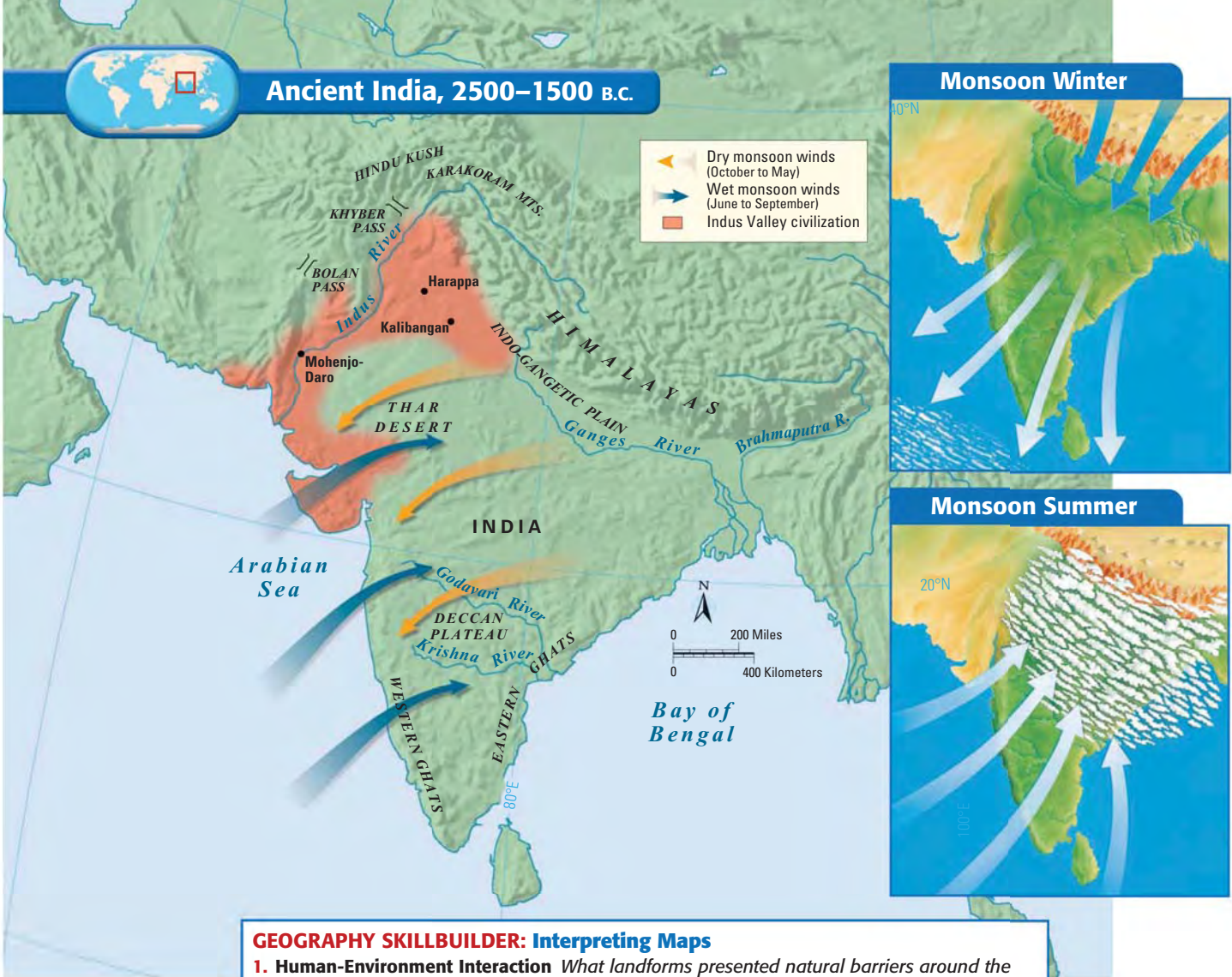
The Geography of the Indian Subcontinent

Geographers often refer to the landmass that includes India, Pakistan, and Bangladesh as the Indian **subcontinent**. A wall of the highest mountains in the world—the Hindu Kush, Karakorum, and Himalayan ranges—separates this region from the rest of the Asian continent.

Rivers, Mountains, and Plains The world’s tallest mountains to the north and a large desert to the east helped protect the Indus Valley from invasion. The mountains guard an enormous flat and fertile plain formed by two rivers—the Indus and the Ganges (GAN•jeez). Each river is an important link from the interior of the subcontinent to the sea. The Indus River flows southwest from the Himalayas to the Arabian Sea. Much of the lower Indus Valley is occupied by the Thar Desert. Farming is possible only in the areas directly watered by the Indus. The Ganges drops down from the Himalayas and flows eastward across northern India. It joins the Brahmaputra River as it flows to the Bay of Bengal.

The Indus and Ganges and the lands they water make up a large area that stretches 1,700 miles across northern India and is called the Indo-Gangetic Plain. Like the Tigris, the Euphrates, and the Nile, these rivers carry not only water for irrigation, but also silt, which produces rich land for agriculture.

Below the Indo-Gangetic Plain, the southern part of the subcontinent is a peninsula that thrusts south into the Indian Ocean. The center of the peninsula is a high plateau cut by twisting rivers. This region is called the Deccan (DEK•uhn) Plateau. The plateau is framed by low mountain ranges called the Eastern and Western Ghats. These mountains keep moist air from reaching the plateau, making it a dry region. A narrow border of lush, tropical land lies along the coasts of southern India.



GEOGRAPHY SKILLBUILDER: Interpreting Maps

- Human-Environment Interaction** What landforms presented natural barriers around the Indus Valley?
- Movement** Why do the winter monsoon winds carry so little moisture?

Monsoons Seasonal winds called **monsoons** dominate India’s climate. From October to February, winter monsoons from the northeast blow dry air westward across the country. Then, from the middle of June through October, the winds shift. These monsoons blow eastward from the southwest, carrying moisture from the ocean in great rain clouds. The powerful storms bring so much moisture that flooding often happens. When the summer monsoons fail to develop, drought often causes crop disasters.

Environmental Challenges The civilization that emerged along the Indus River faced many of the same challenges as the ancient Mesopotamian and Egyptian civilizations.

- Yearly floods spread deposits of rich soil over a wide area. However, the floods along the Indus were unpredictable.
- The rivers sometimes changed course.
- The cycle of wet and dry seasons brought by the monsoon winds was unpredictable. If there was too little rain, plants withered in the fields and people went hungry. If there was too much rain, floods swept away whole villages. **A**

MAIN IDEA

Identifying Problems

A What environmental challenge did the farmers of the Indus Valley face that the Sumerians and Egyptians did not?

Civilization Emerges on the Indus

Historians know less about the civilization in the Indus Valley than about those to the west. They have not yet deciphered the Indus system of writing. Evidence comes largely from archaeological digs, although many sites remain unexplored, and floods probably washed away others long ago. At its height, however, the civilization of the Indus Valley influenced an area much larger than did either Mesopotamia or Egypt.

Earliest Arrivals No one is sure how human settlement began in the Indian subcontinent. Perhaps people who arrived by sea from Africa settled the south. Northern migrants may have made their way through the Khyber Pass in the Hindu Kush mountains. Archaeologists have found evidence in the highlands of agriculture and domesticated sheep and goats dating to about 7000 B.C. By about 3200 B.C., people were farming in villages along the Indus River.

Planned Cities Around 2500 B.C., while Egyptians were building pyramids, people in the Indus Valley were laying the bricks for India's first cities. They built strong levees, or earthen walls, to keep water out of their cities. When these were not enough, they constructed human-made islands to raise the cities above possible floodwaters. Archaeologists have found the ruins of more than 100 settlements along the Indus and its tributaries mostly in modern-day Pakistan. The largest cities were Kalibangan, Mohenjo-Daro, and Harappa. Indus Valley civilization is sometimes called **Harappan civilization**, because of the many archaeological discoveries made at that site.

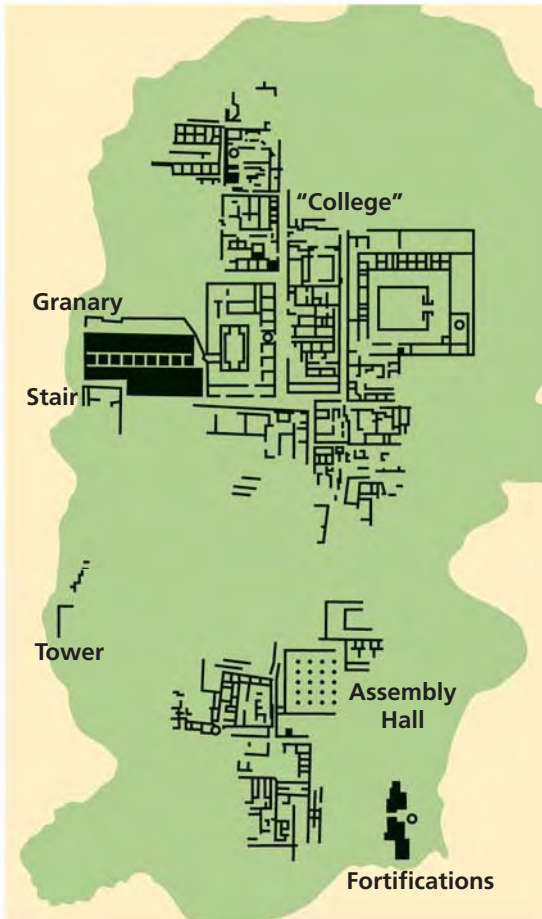
One of the most remarkable achievements of the Indus Valley people was their sophisticated city planning. The cities of the early Mesopotamians were a jumble of buildings connected by a maze of winding streets. In contrast, the people of the Indus laid out their cities on a precise grid system. Cities featured a fortified area called a citadel, which contained the major buildings of the city. Buildings were constructed of oven-baked bricks cut in standard sizes, unlike the simpler, irregular, sun-dried mud bricks of the Mesopotamians.

Early engineers also created sophisticated plumbing and sewage systems. These systems could rival any urban drainage systems built before the 19th century. The uniformity in the cities' planning and construction suggests that the Indus peoples had developed a strong central government.

Harappan Planning Harappa itself is a good example of this city planning. The city was partially built on mud-brick platforms to protect it from flooding. A thick brick wall about three and a half miles long surrounded it. Inside was a citadel, which provided protection for the royal family and also served as a temple.

The streets in its grid system were as wide as 30 feet. Walls divided residential districts from each other. Houses varied in size. Some may have been three stories high. Narrow lanes separated rows of houses, which were laid out in block units. Houses featured bathrooms where wastewater flowed out to the street and then to sewage pits outside the city walls.

▼ A map of the citadel portion of Mohenjo-Daro shows an organized pattern of buildings and streets.



Plumbing in Mohenjo-Daro

From the time people began living in cities, they have faced the problem of plumbing: how to obtain clean water and remove human wastes? In most ancient cities, people retrieved water from a river or a central well. They dumped wastes into open drainage ditches or carted them out of town. Only the rich had separate bathrooms in their homes.

By contrast, the Indus peoples built extensive and modern-looking plumbing systems. In Mohenjo-Daro, almost every house had a private bathroom and toilet. No other civilization achieved this level of convenience until the 19th and 20th centuries. The toilets were neatly built of brick with a wooden seat. Pipes connected to each house carried wastewater into an underground sewer system.

INTEGRATED TECHNOLOGY

RESEARCH LINKS For more on water and waste management go to classzone.com


Plumbing Facts

- The ancient Romans also built sophisticated plumbing and sewage systems. Aqueducts supplied Roman cities with water.
- In the 17th century, engineers installed a series of water wheels to pump water for the fountains of Versailles, the palace of French king Louis XIV. The water was pumped from a river three miles away. This was the largest water-supply system powered by machine rather than gravity.
- The flush toilet was patented in 1775 by Alexander Cumming, a British mathematician and watchmaker.



- 1 In their private baths, people took showers by pouring pitchers of water over their head.
- 2 Wastes drained through clay pipes into brick sewers running below the streets. These sewers had manholes, through which sanitation workers could inspect the drains and clean out the muck.

Connect to Today

1. **Making Inferences** What does the attention the Indus people gave to the plumbing and sewer systems suggest about their culture?
 See Skillbuilder Handbook, Page R10.
2. **Comparing and Contrasting** Find out how water is supplied and wastewater disposed of in your home or community. How does the system in your home or community compare with what was used in Mohenjo-Daro?

Harappan Culture

Harappan culture spread throughout the Indus valley. Like the Egyptian and Mesopotamian civilizations you have studied, the culture was based on agriculture. Artifacts help to explain some aspects of the culture.

▼ Harappan seals show an elephant (top), an Indian rhinoceros (middle), and a zebu bull (bottom).



Language Like the other two river valley civilizations, the Harappan culture developed a written language. In contrast to cuneiform and hieroglyphics, the Harappan language has been impossible to decipher. This is because, unlike the other two languages, linguists have not found any inscriptions that are bilingual. The Harappan language is found on stamps and seals made of carved stone used for trading pottery and tools. About 400 symbols make up the language. Scientists believe the symbols, like hieroglyphs, are used both to depict an object and also as phonetic sounds. Some signs stand alone and others seem to be combined into words. **B**

Culture The Harappan cities show a remarkable uniformity in religion and culture. The housing suggests that social divisions in the society were not great. Artifacts such as clay and wooden children's toys suggest a relatively prosperous society that could afford to produce nonessential goods. Few weapons of warfare have been found, suggesting that conflict was limited.

The presence of animal images on many types of artifacts suggests that animals were an important part of the culture. Animals are seen on pottery, small statues, children's toys, and seals used to mark trade items. The images provide archaeologists with information about animals that existed in the region. However, some of the seals portray beasts with parts of several different animals—for example, the head of a man, an elephant trunk and tusks, horns of a bull, and the rump of a tiger. As in the case of the Harappan language, the meaning of these images has remained a mystery.

Role of Religion As with other cultures, the rulers of the Harappan civilization are believed to have close ties to religion. Archaeologists think that the culture was a theocracy. But no site of a temple has been found. Priests likely prayed for good harvests and safety from floods. Religious artifacts reveal links to modern Hindu culture. Figures show what may be early representations of Shiva, a major Hindu god. Other figures relate to a mother goddess, fertility images, and the worship of the bull. All of these became part of later Indian civilization.

Trade The Harappans conducted a thriving trade with peoples in the region. Gold and silver came from the north in Afghanistan. Semiprecious stones from Persia and the Deccan Plateau were crafted into jewelry. The Indus River provided an excellent means of transportation for trade goods. Brightly colored cotton cloth was a desirable trade item since few people at the time knew how to grow cotton. Overland routes moved goods from Persia to the Caspian Sea.

The Indus River provided a link to the sea. This access allowed Indus Valley inhabitants to develop trade with distant peoples, including the Mesopotamians. Seals probably used by Indus merchants to identify their goods have been found in Sumer. Ships used the Persian Gulf trade routes to bring copper, lumber, precious stones, and luxury goods to Sumer. Trading began as early as 2600 B.C. and continued until 1800 B.C.

MAIN IDEA

Clarifying

B What is the main reason Harappan language has not been deciphered?

Indus Valley Culture Ends

Around 1750 B.C., the quality of building in the Indus Valley cities declined. Gradually, the great cities fell into decay. The fate of the cities remained a mystery until the 1970s. Then, satellite images of the subcontinent of India revealed evidence of shifts in tectonic plates. The plate movement probably caused earthquakes and floods and altered the course of the Indus River.

Some cities along the rivers apparently suffered through these disasters and survived. Others were destroyed. The shifts may have caused another river, the Sarswati, to dry up. Trade on this river became impossible, and cities began to die. Harappan agriculture, too, would have been influenced by these events. It is likely that these environmental changes prevented production of large quantities of food. Furthermore, Harappan agriculture may have suffered as a result of soil that was exhausted by overuse. This too, may have forced people to leave the cities in order to survive.

Other factors had an impact on the Indus subcontinent. As Chapter 3 explains, the Aryans, a nomadic people from north of the Hindu Kush mountains, swept into the Indus Valley around 1500 B.C. Indian civilization would grow again under the influence of these nomads. At this same time, farther to the east, another civilization was arising. It was isolated from outside influences, as you will learn in Section 4.



▲ The bearded figure above might be a Harappan god or perhaps a priest king.

Vocabulary

tectonic plates: moving pieces of the earth's crust

MAIN IDEA

Analyzing Causes

What factors may have contributed to the decline of the Indus Valley civilization?

SECTION

3

ASSESSMENT

TERMS & NAMES 1. For each term or name, write a sentence explaining its significance.

- subcontinent
- monsoon
- Harappan civilization

USING YOUR NOTES

2. What is one conclusion you can draw about the Indus Valley civilization?

Indus Valley	
Cities	fact
Language	fact
Trade	fact

MAIN IDEAS

3. What problems can monsoons cause?
4. How were the planned cities of the Indus Valley different from other early cities?
5. What reasons are suggested for the disappearance of the Indus Valley civilization?

CRITICAL THINKING & WRITING

6. **DRAWING CONCLUSIONS** What evidence suggests Indus Valley cities were run by a strong central government?
7. **SYNTHESIZING** What skills would the construction of planned cities require? Explain.
8. **MAKING INFERENCES** How were the people of the Indus Valley connected to Mesopotamia?
9. **WRITING ACTIVITY** **INTERACTION WITH ENVIRONMENT** Write a **comparison** of how Sumerians, Egyptians, and the people of the Harappan civilization made use of their environment. Then identify which group you think made better use of what they had.

INTEGRATED TECHNOLOGY INTERNET ACTIVITY

Use the Internet to research Harappan seals. Make some sketches of what you see. Then create a **sketch** of a seal that might have been found in a ruin in an Indus Valley civilization.

INTERNET KEYWORD

Harappan seals